

## VILLAGE OF GLEN CARBON

### Map Legend









#### Comprehensive Plan Land Use Boundaries

 Low Density Residential	 Public / Semi-Public
 Medium Density Residential	 Park / Recreation / Open Space
 High Density Residential	 Agricultural / Rural Residential
 Commercial / Office	
 Office Park	
 Neighborhood Center (Mixed Use)	
 Town Center / Main Street (Mixed Use)	
 Light Industrial	

#### I-55 Planning Area Land Use

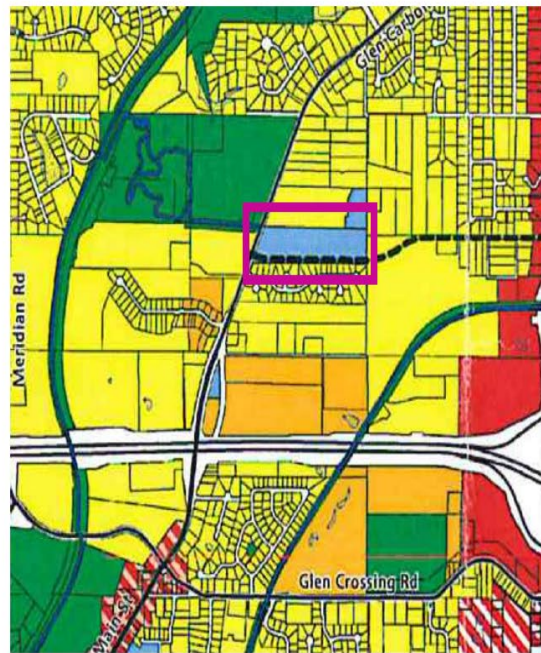
 General Neighborhood
 Rural Residential
 Urban Residential
 Town Center

#### Transportation Plan

Existing	Proposed
	 Bike Path
	 Arterial Street
	 Collector Street
	 Interstate

#### Planning Boundaries

	1 1/2 Mile Extra Territorial Planning Area Boundary
	Planning Area Boundary
	I-55 Planning Area



Comprehensive Plan Map can be found here:

<http://www.glen-carbon.il.us/DocumentCenter/View/404/2015-Comp-Plan-Update?bidId=>